

December 15, 2016

Ms. Kathy Turner Jones
General Manager
Lone Star Groundwater Conservation District
655 Conroe Park North Drive
Conroe, TX 77303

Dear Ms. Jones:



Texas Water Code, Section 36.1084, Subsection (b) states that the Texas Water Development Board's (TWDB) Executive Administrator shall provide each groundwater conservation district and regional water planning group located wholly or partly in the groundwater management area with the modeled available groundwater in the management area based upon the desired future conditions adopted by the districts. This letter and the attached report (GAM Run 16-024 MAG) are in response to this directive.

Groundwater Management Area 14 adopted desired future conditions for the Gulf Coast Aquifer System on April 29, 2016, as noted in the letter from Kathy Turner Jones, Lone Star Groundwater Conservation District received by the TWDB on May 6, 2016.

Modeled available groundwater is defined in the Texas Water Code, Section 36.001, Subsection (25), as "the amount of water that the executive administrator determines may be produced on an average annual basis to achieve a desired future condition established under Section 36.108." Modeled available groundwater estimates are reported by aquifer, groundwater conservation district, county, regional water planning area, and river basin for use by groundwater conservation districts and for use in the regional water planning process.

We encourage open communication and coordination between groundwater conservation districts, regional water planning groups, and the TWDB to ensure that the modeled available groundwater reported in regional water plans and groundwater management plans are not in conflict. The estimates of modeled available groundwater are the pumping volumes that would have to occur to achieve the desired future conditions using the best available scientific tools. However, these estimates are based on assumptions of the magnitude and distribution of projected pumping in the aquifer. It is, therefore, important for groundwater conservation districts to monitor whether their management of pumping is achieving their desired future conditions. Districts are encouraged to continue to work

Our Mission

To provide leadership, information, education, and support for planning, financial assistance, and outreach for the conservation and responsible development of water for Texas

Board Members

Bech Bruun, Chairman | Kathleen Jackson, Board Member | Peter Lake, Board Member


Jeff Walker, Executive Administrator

Kathy Turner Jones, General Manager
December 15, 2016
Page 2

with the TWDB to better define available groundwater as additional information may help better assess responses of the aquifer to pumping and its distribution now and in the future.

If you have any questions, please contact Rima Petrossian of my staff at 512-936-2420 or rima.petrossian@twdb.texas.gov.

Respectfully,



Jeff Walker
Executive Administrator

Attachment: GAM Run 16-024 MAG

c w/att.: Mike Turco, Harris-Galveston and Fort Bend Subsidence Districts
Trey Buzbee, Brazos River Authority
Jace Houston, San Jacinto River Authority
Stacy Corley, City of Nacogdoches
David Dunn, HDR, Inc.
Jason Afinowicz, Freese & Nichols, Inc.
Rex Hunt, Allan Plummer Assoc., Inc.
L'Oreal Stepney, Deputy Director, Office of Water, Texas Commission of Environmental Quality
Kim Wilson, Texas Commission of Environmental Quality
Kelly Mills, Texas Commission of Environmental Quality
Robert Mace, Deputy Executive Administrator, Water Science and Conservation
Larry French, Groundwater Division
Temple McKinnon, Water Use, Projections, & Planning
Sarah Backhouse, Water Use, Projections, & Planning
Sabrina Anderson, Water Use, Projections, & Planning

December 15, 2016

Mr. Wayne Wilson
Wilson Cattle Company
7026 East OSR
Bryan, TX 77808

Dear Mr. Wilson:

Texas Water Code, Section 36.1084, Subsection (b) states that the Texas Water Development Board's (TWDB) Executive Administrator shall provide each groundwater conservation district and regional water planning group located wholly or partly in the groundwater management area with the modeled available groundwater in the management area based upon the desired future conditions adopted by the districts. This letter and the attached report (GAM Run 16-024 MAG) are in response to this directive.

Groundwater Management Area 14 adopted desired future conditions for the Gulf Coast Aquifer System on April 29, 2016, as noted in the letter from Kathy Turner Jones, Lone Star Groundwater Conservation District received by the TWDB on May 6, 2016.

Modeled available groundwater is defined in the Texas Water Code, Section 36.001, Subsection (25), as "the amount of water that the executive administrator determines may be produced on an average annual basis to achieve a desired future condition established under Section 36.108." Modeled available groundwater estimates are reported by aquifer, groundwater conservation district, county, regional water planning area, and river basin for use by groundwater conservation districts and for use in the regional water planning process.

We encourage open communication and coordination between groundwater conservation districts, regional water planning groups, and the TWDB to ensure that the modeled available groundwater reported in regional water plans and groundwater management plans are not in conflict. The estimates of modeled available groundwater are the pumping volumes that would have to occur to achieve the desired future conditions using the best available scientific tools. However, these estimates are based on assumptions of the magnitude and distribution of projected pumping in the aquifer. It is, therefore, important for groundwater conservation districts to monitor whether their management of pumping is achieving their desired future conditions. Districts are encouraged to continue to work with the TWDB to better define available groundwater as additional information may help

Our Mission

To provide leadership, information, education, and support for planning, financial assistance, and outreach for the conservation and responsible development of water for Texas

Board Members

Bech Bruun, Chairman | Kathleen Jackson, Board Member | Peter Lake, Board Member

Jeff Walker, Executive Administrator

Wayne Wilson
December 15, 2016
Page 2

better assess responses of the aquifer to pumping and its distribution now and in the future.

If you have any questions, please contact Rima Petrossian of my staff at 512-936-2420 or rima.petrossian@twdb.texas.gov.

Respectfully,



Jeff Walker
Executive Administrator

Attachment: GAM Run 16-024 MAG

c w/att.: Mike Turco, Harris-Galveston and Fort Bend Subsidence Districts
Trey Buzbee, Brazos River Authority
Jace Houston, San Jacinto River Authority
Stacy Corley, City of Nacogdoches
David Dunn, HDR, Inc.
Jason Afinowicz, Freese & Nichols, Inc.
Rex Hunt, Allan Plummer Assoc., Inc.
L'Oreal Stepney, Deputy Director, Office of Water, Texas Commission of Environmental Quality
Kim Wilson, Texas Commission of Environmental Quality
Kelly Mills, Texas Commission of Environmental Quality
Robert Mace, Deputy Executive Administrator, Water Science and Conservation
Larry French, Groundwater Division
Temple McKinnon, Water Use, Projections, & Planning
Sarah Backhouse, Water Use, Projections, & Planning
Sabrina Anderson, Water Use, Projections, & Planning

December 15, 2016

Mr. John Martin
Manager
Southeast Texas Groundwater Conservation District
P.O. Box 1407
Jasper, TX 75951

Dear Mr. Martin:

Texas Water Code, Section 36.1084, Subsection (b) states that the Texas Water Development Board's (TWDB) Executive Administrator shall provide each groundwater conservation district and regional water planning group located wholly or partly in the groundwater management area with the modeled available groundwater in the management area based upon the desired future conditions adopted by the districts. This letter and the attached report (GAM Run 16-024 MAG) are in response to this directive.

Groundwater Management Area 14 adopted desired future conditions for the Gulf Coast Aquifer System on April 29, 2016, as noted in the letter from Kathy Turner Jones, Lone Star Groundwater Conservation District received by the TWDB on May 6, 2016.

Modeled available groundwater is defined in the Texas Water Code, Section 36.001, Subsection (25), as "the amount of water that the executive administrator determines may be produced on an average annual basis to achieve a desired future condition established under Section 36.108." Modeled available groundwater estimates are reported by aquifer, groundwater conservation district, county, regional water planning area, and river basin for use by groundwater conservation districts and for use in the regional water planning process.

We encourage open communication and coordination between groundwater conservation districts, regional water planning groups, and the TWDB to ensure that the modeled available groundwater reported in regional water plans and groundwater management plans are not in conflict. The estimates of modeled available groundwater are the pumping volumes that would have to occur to achieve the desired future conditions using the best available scientific tools. However, these estimates are based on assumptions of the magnitude and distribution of projected pumping in the aquifer. It is, therefore, important for groundwater conservation districts to monitor whether their management of pumping is achieving their desired future conditions. Districts are encouraged to continue to work

Our Mission

To provide leadership, information, education, and support for planning, financial assistance, and outreach for the conservation and responsible development of water for Texas

Board Members

Bech Bruun, Chairman | Kathleen Jackson, Board Member | Peter Lake, Board Member

Jeff Walker, Executive Administrator

John Martin, Manager
December 15, 2016
Page 2

with the TWDB to better define available groundwater as additional information may help better assess responses of the aquifer to pumping and its distribution now and in the future.

If you have any questions, please contact Rima Petrossian of my staff at 512-936-2420 or rima.petrossian@twdb.texas.gov.

Respectfully,



Jeff Walker
Executive Administrator

Attachment: GAM Run 16-024 MAG

c w/att.: Mike Turco, Harris-Galveston and Fort Bend Subsidence Districts
Trey Buzbee, Brazos River Authority
Jace Houston, San Jacinto River Authority
Stacy Corley, City of Nacogdoches
David Dunn, HDR, Inc.
Jason Afinowicz, Freese & Nichols, Inc.
Rex Hunt, Allan Plummer Assoc., Inc.
L'Oreal Stepney, Deputy Director, Office of Water, Texas Commission of Environmental Quality
Kim Wilson, Texas Commission of Environmental Quality
Kelly Mills, Texas Commission of Environmental Quality
Robert Mace, Deputy Executive Administrator, Water Science and Conservation
Larry French, Groundwater Division
Temple McKinnon, Water Use, Projections, & Planning
Sarah Backhouse, Water Use, Projections, & Planning
Sabrina Anderson, Water Use, Projections, & Planning

December 15, 2016

Mr. Gary Ashmore
General Manager
Lower Trinity Groundwater Conservation District
P.O. Box 1879
Livingston, TX 77351

Dear Mr. Ashmore:

Texas Water Code, Section 36.1084, Subsection (b) states that the Texas Water Development Board's (TWDB) Executive Administrator shall provide each groundwater conservation district and regional water planning group located wholly or partly in the groundwater management area with the modeled available groundwater in the management area based upon the desired future conditions adopted by the districts. This letter and the attached report (GAM Run 16-024 MAG) are in response to this directive.

Groundwater Management Area 14 adopted desired future conditions for the Gulf Coast Aquifer System on April 29, 2016, as noted in the letter from Kathy Turner Jones, Lone Star Groundwater Conservation District received by the TWDB on May 6, 2016.

Modeled available groundwater is defined in the Texas Water Code, Section 36.001, Subsection (25), as "the amount of water that the executive administrator determines may be produced on an average annual basis to achieve a desired future condition established under Section 36.108." Modeled available groundwater estimates are reported by aquifer, groundwater conservation district, county, regional water planning area, and river basin for use by groundwater conservation districts and for use in the regional water planning process.

We encourage open communication and coordination between groundwater conservation districts, regional water planning groups, and the TWDB to ensure that the modeled available groundwater reported in regional water plans and groundwater management plans are not in conflict. The estimates of modeled available groundwater are the pumping volumes that would have to occur to achieve the desired future conditions using the best available scientific tools. However, these estimates are based on assumptions of the magnitude and distribution of projected pumping in the aquifer. It is, therefore, important for groundwater conservation districts to monitor whether their management of pumping is achieving their desired future conditions. Districts are encouraged to continue to work

Our Mission

To provide leadership, information, education, and support for planning, financial assistance, and outreach for the conservation and responsible development of water for Texas

Board Members

Bech Bruun, Chairman | Kathleen Jackson, Board Member | Peter Lake, Board Member
Jeff Walker, Executive Administrator

Gary Ashmore, General Manager
December 15, 2016
Page 2

with the TWDB to better define available groundwater as additional information may help better assess responses of the aquifer to pumping and its distribution now and in the future.

If you have any questions, please contact Rima Petrossian of my staff at 512-936-2420 or rima.petrossian@twdb.texas.gov.

Respectfully,



Jeff Walker
Executive Administrator

Attachment: GAM Run 16-024 MAG

c w/att: Mike Turco, Harris-Galveston and Fort Bend Subsidence Districts
Trey Buzbee, Brazos River Authority
Jace Houston, San Jacinto River Authority
Stacy Corley, City of Nacogdoches
David Dunn, HDR, Inc.
Jason Afinowicz, Freese & Nichols, Inc.
Rex Hunt, Allan Plummer Assoc., Inc.
L'Oreal Stepney, Deputy Director, Office of Water, Texas Commission of Environmental Quality
Kim Wilson, Texas Commission of Environmental Quality
Kelly Mills, Texas Commission of Environmental Quality
Robert Mace, Deputy Executive Administrator, Water Science and Conservation
Larry French, Groundwater Division
Temple McKinnon, Water Use, Projections, & Planning
Sarah Backhouse, Water Use, Projections, & Planning
Sabrina Anderson, Water Use, Projections, & Planning

December 15, 2016

Mr. Zach Holland
General Manager
Bluebonnet Groundwater Conservation District
P.O. Box 269
Navasota, TX 77868

Dear Mr. Holland:

Texas Water Code, Section 36.1084, Subsection (b) states that the Texas Water Development Board's (TWDB) Executive Administrator shall provide each groundwater conservation district and regional water planning group located wholly or partly in the groundwater management area with the modeled available groundwater in the management area based upon the desired future conditions adopted by the districts. This letter and the attached report (GAM Run 16-024 MAG) are in response to this directive.

Groundwater Management Area 14 adopted desired future conditions for the Gulf Coast Aquifer System on April 29, 2016, as noted in the letter from Kathy Turner Jones, Lone Star Groundwater Conservation District received by the TWDB on May 6, 2016.

Modeled available groundwater is defined in the Texas Water Code, Section 36.001, Subsection (25), as "the amount of water that the executive administrator determines may be produced on an average annual basis to achieve a desired future condition established under Section 36.108." Modeled available groundwater estimates are reported by aquifer, groundwater conservation district, county, regional water planning area, and river basin for use by groundwater conservation districts and for use in the regional water planning process.

We encourage open communication and coordination between groundwater conservation districts, regional water planning groups, and the TWDB to ensure that the modeled available groundwater reported in regional water plans and groundwater management plans are not in conflict. The estimates of modeled available groundwater are the pumping volumes that would have to occur to achieve the desired future conditions using the best available scientific tools. However, these estimates are based on assumptions of the magnitude and distribution of projected pumping in the aquifer. It is, therefore, important for groundwater conservation districts to monitor whether their management of pumping is achieving their desired future conditions. Districts are encouraged to continue to work

Our Mission

To provide leadership, information, education, and support for planning, financial assistance, and outreach for the conservation and responsible development of water for Texas

Board Members


Bech Bruun, Chairman | Kathleen Jackson, Board Member | Peter Lake, Board Member
Jeff Walker, Executive Administrator

Zach Holland, General Manager
December 15, 2016
Page 2

with the TWDB to better define available groundwater as additional information may help better assess responses of the aquifer to pumping and its distribution now and in the future.

If you have any questions, please contact Rima Petrossian of my staff at 512-936-2420 or rima.petrossian@twdb.texas.gov.

Respectfully,



Jeff Walker
Executive Administrator

Attachment: GAM Run 16-024 MAG

c w/att.: Mike Turco, Harris-Galveston and Fort Bend Subsidence Districts
Trey Buzbee, Brazos River Authority
Jace Houston, San Jacinto River Authority
Stacy Corley, City of Nacogdoches
David Dunn, HDR, Inc.
Jason Afinowicz, Freese & Nichols, Inc.
Rex Hunt, Allan Plummer Assoc., Inc.
L'Oreal Stepney, Deputy Director, Office of Water, Texas Commission of Environmental Quality
Kim Wilson, Texas Commission of Environmental Quality
Kelly Mills, Texas Commission of Environmental Quality
Robert Mace, Deputy Executive Administrator, Water Science and Conservation
Larry French, Groundwater Division
Temple McKinnon, Water Use, Projections, & Planning
Sarah Backhouse, Water Use, Projections, & Planning
Sabrina Anderson, Water Use, Projections, & Planning

December 15, 2016

Mr. John Pyburn
President
Brazoria County Groundwater Conservation District
111 E. Locust, Bldg. A29, Ste. 140
Angleton, TX 77515

Dear Mr. Pyburn:

Texas Water Code, Section 36.1084, Subsection (b) states that the Texas Water Development Board's (TWDB) Executive Administrator shall provide each groundwater conservation district and regional water planning group located wholly or partly in the groundwater management area with the modeled available groundwater in the management area based upon the desired future conditions adopted by the districts. This letter and the attached report (GAM Run 16-024 MAG) are in response to this directive.

Groundwater Management Area 14 adopted desired future conditions for the Gulf Coast Aquifer System on April 29, 2016, as noted in the letter from Kathy Turner Jones, Lone Star Groundwater Conservation District received by the TWDB on May 6, 2016.

Modeled available groundwater is defined in the Texas Water Code, Section 36.001, Subsection (25), as "the amount of water that the executive administrator determines may be produced on an average annual basis to achieve a desired future condition established under Section 36.108." Modeled available groundwater estimates are reported by aquifer, groundwater conservation district, county, regional water planning area, and river basin for use by groundwater conservation districts and for use in the regional water planning process.

We encourage open communication and coordination between groundwater conservation districts, regional water planning groups, and the TWDB to ensure that the modeled available groundwater reported in regional water plans and groundwater management plans are not in conflict. The estimates of modeled available groundwater are the pumping volumes that would have to occur to achieve the desired future conditions using the best available scientific tools. However, these estimates are based on assumptions of the magnitude and distribution of projected pumping in the aquifer. It is, therefore, important for groundwater conservation districts to monitor whether their management of pumping is achieving their desired future conditions. Districts are encouraged to continue to work

Our Mission

To provide leadership, information, education, and support for planning, financial assistance, and outreach for the conservation and responsible development of water for Texas

Board Members

Bech Bruun, Chairman | Kathleen Jackson, Board Member | Peter Lake, Board Member
Jeff Walker, Executive Administrator

John Pyburn, President
December 15, 2016
Page 2

with the TWDB to better define available groundwater as additional information may help better assess responses of the aquifer to pumping and its distribution now and in the future.

If you have any questions, please contact Rima Petrossian of my staff at 512-936-2420 or rima.petrossian@twdb.texas.gov.

Respectfully,



Jeff Walker
Executive Administrator

Attachment: GAM Run 16-024 MAG

c w/att.: Mike Turco, Harris-Galveston and Fort Bend Subsidence Districts
Trey Buzbee, Brazos River Authority
Jace Houston, San Jacinto River Authority
Stacy Corley, City of Nacogdoches
David Dunn, HDR, Inc.
Jason Afinowicz, Freese & Nichols, Inc.
Rex Hunt, Allan Plummer Assoc., Inc.
L'Oreal Stepney, Deputy Director, Office of Water, Texas Commission of Environmental Quality
Kim Wilson, Texas Commission of Environmental Quality
Kelly Mills, Texas Commission of Environmental Quality
Robert Mace, Deputy Executive Administrator, Water Science and Conservation
Larry French, Groundwater Division
Temple McKinnon, Water Use, Projections, & Planning
Sarah Backhouse, Water Use, Projections, & Planning
Sabrina Anderson, Water Use, Projections, & Planning

December 15, 2016

Mr. Mark Evans
Planning and Governmental Affairs Director
North Harris County Regional Water Authority
P.O. Box 2342
Trinity, TX 74862

Dear Mr. Evans:

Texas Water Code, Section 36.1084, Subsection (b) states that the Texas Water Development Board's (TWDB) Executive Administrator shall provide each groundwater conservation district and regional water planning group located wholly or partly in the groundwater management area with the modeled available groundwater in the management area based upon the desired future conditions adopted by the districts. This letter and the attached report (GAM Run 16-024 MAG) are in response to this directive.

Groundwater Management Area 14 adopted desired future conditions for the Gulf Coast Aquifer System on April 29, 2016, as noted in the letter from Kathy Turner Jones, Lone Star Groundwater Conservation District received by the TWDB on May 6, 2016.

Modeled available groundwater is defined in the Texas Water Code, Section 36.001, Subsection (25), as "the amount of water that the executive administrator determines may be produced on an average annual basis to achieve a desired future condition established under Section 36.108." Modeled available groundwater estimates are reported by aquifer, groundwater conservation district, county, regional water planning area, and river basin for use by groundwater conservation districts and for use in the regional water planning process.

We encourage open communication and coordination between groundwater conservation districts, regional water planning groups, and the TWDB to ensure that the modeled available groundwater reported in regional water plans and groundwater management plans are not in conflict. The estimates of modeled available groundwater are the pumping volumes that would have to occur to achieve the desired future conditions using the best available scientific tools. However, these estimates are based on assumptions of the magnitude and distribution of projected pumping in the aquifer. It is, therefore, important for groundwater conservation districts to monitor whether their management of pumping is achieving their desired future conditions. Districts are encouraged to continue to work

Our Mission

To provide leadership, information, education, and support for planning, financial assistance, and outreach for the conservation and responsible development of water for Texas

Board Members

Bech Bruun, Chairman | Kathleen Jackson, Board Member | Peter Lake, Board Member

Jeff Walker, Executive Administrator

with the TWDB to better define available groundwater as additional information may help better assess responses of the aquifer to pumping and its distribution now and in the future.

If you have any questions, please contact Rima Petrossian of my staff at 512-936-2420 or rima.petrossian@twdb.texas.gov.

Respectfully,



Jeff Walker
Executive Administrator

Attachment: GAM Run 16-024 MAG

c w/att.: Mike Turco, Harris-Galveston and Fort Bend Subsidence Districts
Trey Buzbee, Brazos River Authority
Jace Houston, San Jacinto River Authority
Stacy Corley, City of Nacogdoches
David Dunn, HDR, Inc.
Jason Afinowicz, Freese & Nichols, Inc.
Rex Hunt, Allan Plummer Assoc., Inc.
L'Oreal Stepney, Deputy Director, Office of Water, Texas Commission of Environmental Quality
Kim Wilson, Texas Commission of Environmental Quality
Kelly Mills, Texas Commission of Environmental Quality
Robert Mace, Deputy Executive Administrator, Water Science and Conservation
Larry French, Groundwater Division
Temple McKinnon, Water Use, Projections, & Planning
Sarah Backhouse, Water Use, Projections, & Planning
Sabrina Anderson, Water Use, Projections, & Planning

December 15, 2016

Mr. Kelley Holcomb
General Manager
Angelina & Neches River Authority
P.O. Box 387
Lufkin, Texas 75902

Dear Mr. Holcomb:

Texas Water Code, Section 36.1084, Subsection (b) states that the Texas Water Development Board's (TWDB) Executive Administrator shall provide each groundwater conservation district and regional water planning group located wholly or partly in the groundwater management area with the modeled available groundwater in the management area based upon the desired future conditions adopted by the districts. This letter and the attached report (GAM Run 16-024 MAG) are in response to this directive.

Groundwater Management Area 14 adopted desired future conditions for the Gulf Coast Aquifer System on April 29, 2016, as noted in the letter from Kathy Turner Jones, Lone Star Groundwater Conservation District received by the TWDB on May 6, 2016.

Modeled available groundwater is defined in the Texas Water Code, Section 36.001, Subsection (25), as "the amount of water that the executive administrator determines may be produced on an average annual basis to achieve a desired future condition established under Section 36.108." Modeled available groundwater estimates are reported by aquifer, groundwater conservation district, county, regional water planning area, and river basin for use by groundwater conservation districts and for use in the regional water planning process.

We encourage open communication and coordination between groundwater conservation districts, regional water planning groups, and the TWDB to ensure that the modeled available groundwater reported in regional water plans and groundwater management plans are not in conflict. The estimates of modeled available groundwater are the pumping volumes that would have to occur to achieve the desired future conditions using the best available scientific tools. However, these estimates are based on assumptions of the magnitude and distribution of projected pumping in the aquifer. It is, therefore, important for groundwater conservation districts to monitor whether their management of pumping is achieving their desired future conditions. Districts are encouraged to continue to work

Our Mission

To provide leadership, information, education, and support for planning, financial assistance, and outreach for the conservation and responsible development of water for Texas

Board Members

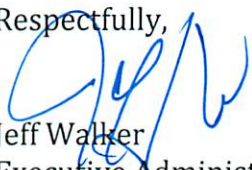
Bech Bruun, Chairman | Kathleen Jackson, Board Member | Peter Lake, Board Member
Jeff Walker, Executive Administrator

Kelley Holcomb, General Manager
December 15, 2016
Page 2

with the TWDB to better define available groundwater as additional information may help better assess responses of the aquifer to pumping and its distribution now and in the future.

If you have any questions, please contact Rima Petrossian of my staff at 512-936-2420 or rima.petrossian@twdb.texas.gov.

Respectfully,



Jeff Walker
Executive Administrator

Attachment: GAM Run 16-024 MAG

c w/att.: Mike Turco, Harris-Galveston and Fort Bend Subsidence Districts
Trey Buzbee, Brazos River Authority
Jace Houston, San Jacinto River Authority
Stacy Corley, City of Nacogdoches
David Dunn, HDR, Inc.
Jason Afinowicz, Freese & Nichols, Inc.
Rex Hunt, Allan Plummer Assoc., Inc.
L'Oreal Stepney, Deputy Director, Office of Water, Texas Commission of Environmental Quality
Kim Wilson, Texas Commission of Environmental Quality
Kelly Mills, Texas Commission of Environmental Quality
Robert Mace, Deputy Executive Administrator, Water Science and Conservation
Larry French, Groundwater Division
Temple McKinnon, Water Use, Projections, & Planning
Sarah Backhouse, Water Use, Projections, & Planning
Sabrina Anderson, Water Use, Projections, & Planning